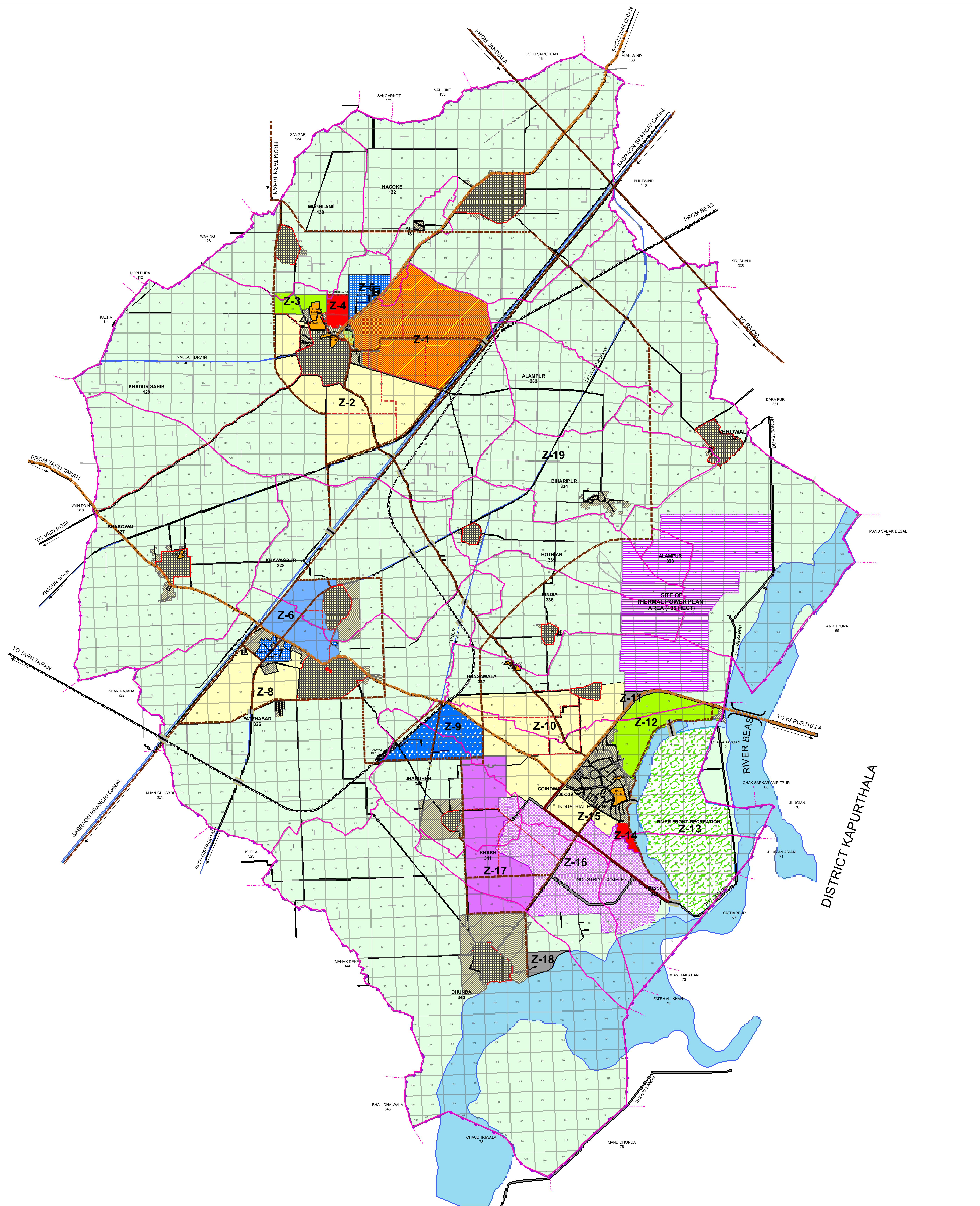


# GOINDWAL

## LOCAL PLANNING AREA

### PROPOSED LANDUSE PLAN

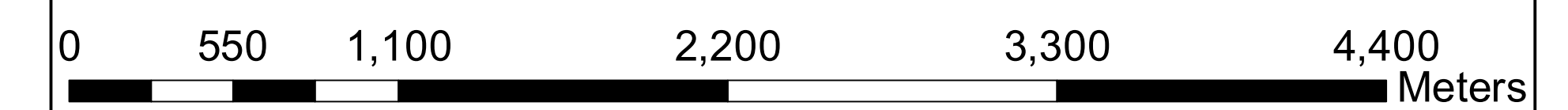
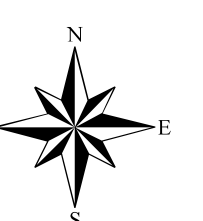
#### (2031)



#### LEGEND

- LPA BOUNDARY
- VILLAGE BOUNDARY
- LAL LAKIR BOUNDARY
- Z-10 ZONE
- 12 MUSTEEL NO.
- RESIDENTIAL**
  - EXISTING VILLAGE ABADIS WITHIN LAL LAKIR
  - EXISTING/EXPANDED VILLAGE ABADIS OUTSIDE LAL LAKIR
  - PROPOSED RESIDENTIAL
- COMMERCIAL**
  - RURAL MARKETING CENTER
  - WHOLE SALE, GODOWNS, WAREHOUSING, REGULATED MARKETS
  - LOGISTIC PARK
- INDUSTRIAL**
  - SERVICE & LIGHT INDUSTRY
  - LARGE & MEDIUM SCALE INDUSTRY
  - SITE FOR THERMAL POWER PLANT (Tentative)
- PUBLIC AND SEMI-PUBLIC**
  - PROPOSED INSTITUTIONAL CUM RESIDENTIAL
  - GOVT / SEMI GOVT/ PUBLIC OFFICES
  - RELIGIOUS
  - PUBLIC UTILITIES
  - PROTECTED MONUMENTS
- RECREATIONAL**
  - RIVER FRONT RECREATION
  - PLAY GROUND & STADIUM
  - GREEN BELT - BUFFER ZONE/STRIP
  - RESERVED FOR TOURIST FACILITIES
- TRAFFIC, TRANSPORTATION & COMMUNICATION**
  - ROADS
  - REVENUE RASTA / KATCHA ROAD
  - PROPOSED 100' WIDE ROAD
  - EXISTING/PROPOSED 80' WIDE ROAD
  - EXISTING/PROPOSED 60' WIDE ROAD
  - RAILWAY LINE
  - BUS TERMINUS
  - RAILWAY STATION
  - BRIDGES,CULVERTS & RAILWAY CROSSINGS
- AGRICULTURE & ALLIED ACTIVITIES**
  - AGRICULTURE & ALLIED ACTIVITIES
  - WATER BODIES (EXISTING/PROPOSED)

SCALE: 1:20,000



DEPTT. OF TOWN AND COUNTRY PLANNING, PUNJAB

DRAWING NO.D.T.P.(A) 5/2010 DATED: 15/03/2010

<i>Aminder Singh</i> DISTT TOWN PLANNER AMRITSAR	<i>Aminder Singh</i> SENIOR TOWN PLANNER AMRITSAR	<i>Aminder Singh</i> CHIEF TOWN PLANNER PUNJAB, CHANDIGARH
--	---	--

<i>Aminder Singh</i> DRAWN BY:	<i>Aminder Singh</i> SUPERVISED BY:	<i>Aminder Singh</i> DIRECTOR:
-----------------------------------	--	-----------------------------------

BASE PLAN PREPARED AND SUPPLIED BY:  
PUNJAB REMOTE SENSING CENTRE,LUDHIANA - 141004  
Tel:0161-2303484 Fax:01612303483 Email-prssoffice@rediffmail.com