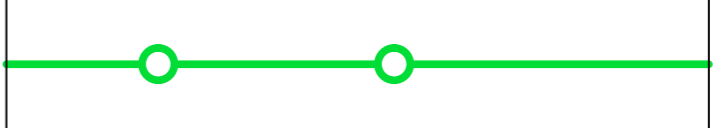
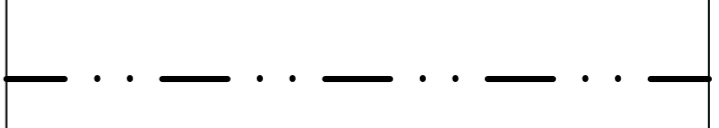
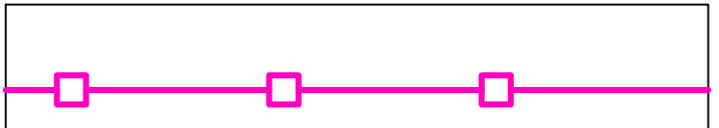
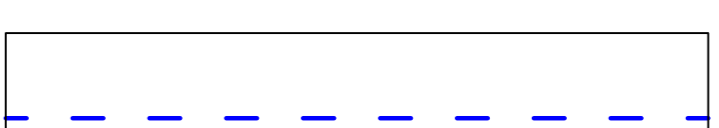



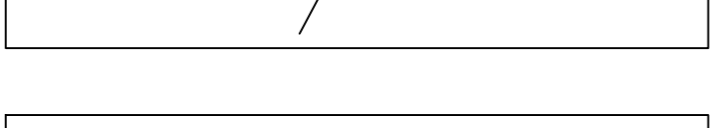
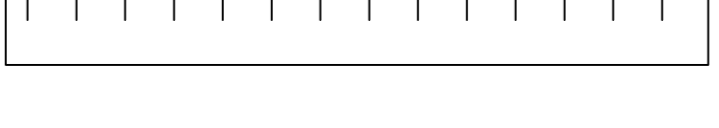

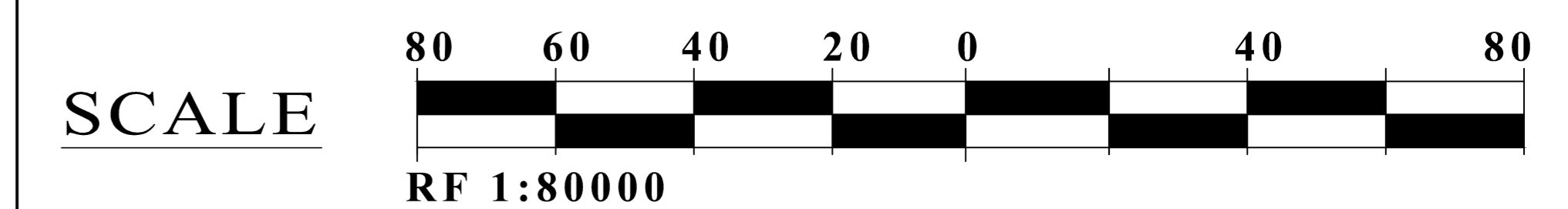
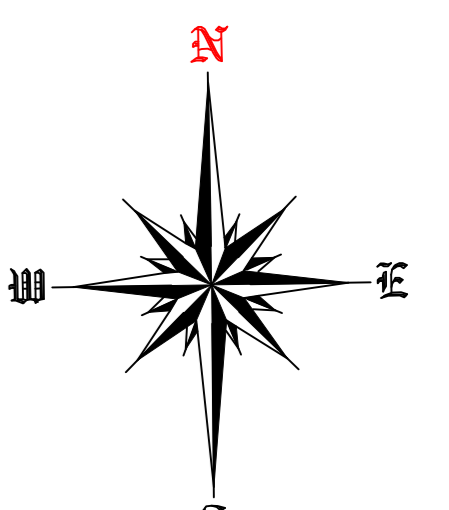


FAZILKA LOCAL PLANNING AREA

LEGEND

-  INTERNATIONAL BOUNDARY
-  DISTRICT BOUNDARY
-  STATE BOUNDARY
-  NOTIFIED LPA BOUNDARY
-  PROPOSED LPA BOUNDARY
-  VILLAGE BOUNDARY
-  ROADS
-  RAILWAY LINE
-  WATER BODY
-  SETTLEMENT

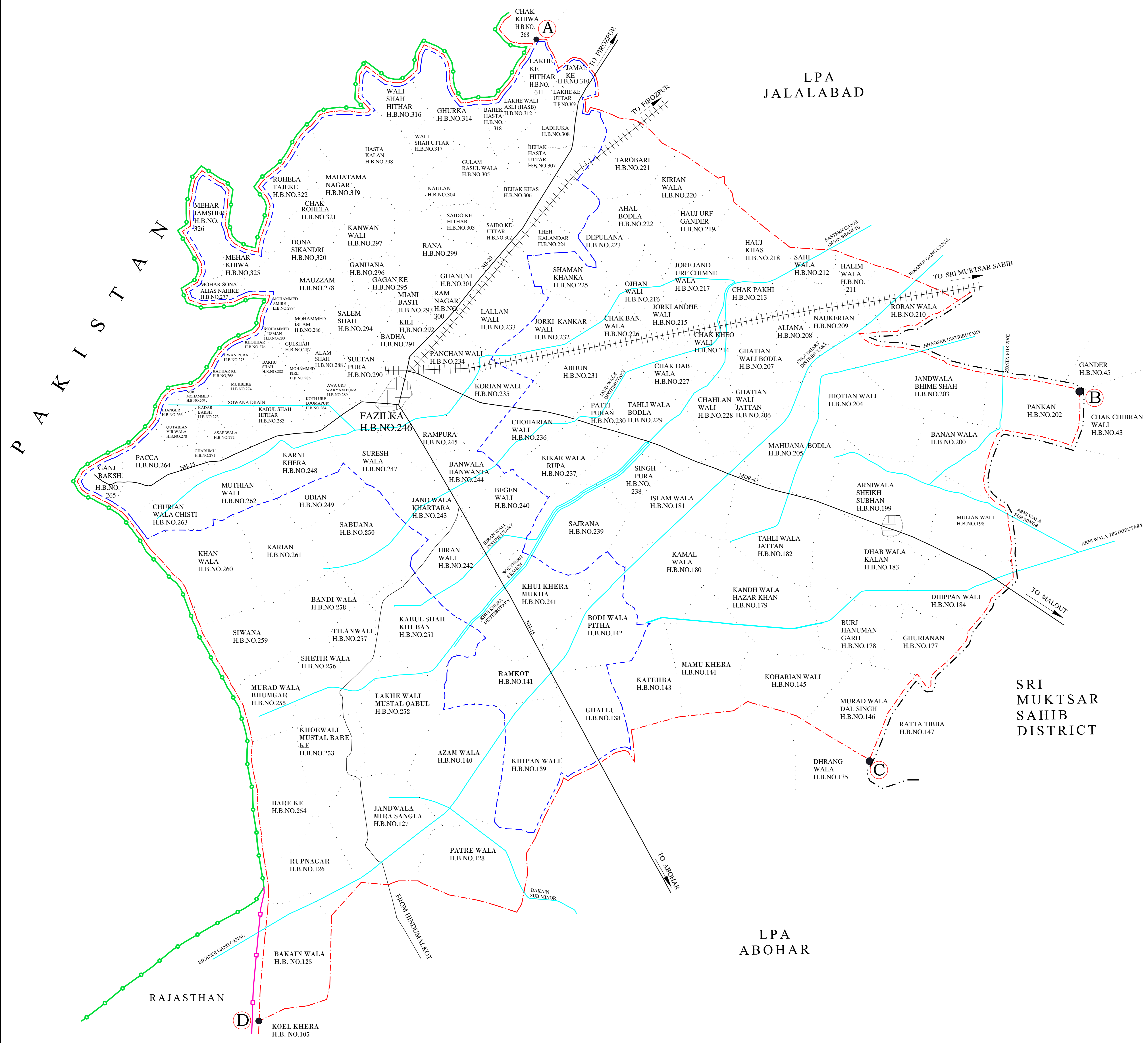
NUMBER OF VILLAGES 141
NUMBER OF TOWN 2
TOTAL AREA 106099 hect. (262176 acs.)
TOTAL POPULATION 370798(persons)
 (AS PER CENSUS 2011)



DEPTT. OF TOWN & COUNTRY PLANNING, PB.

DRAWING NO. D.T.P(F) 117/2017 DATED-05/09/2017

DRAWN BY-	S.P.D.	ASSISTANT TOWNPLANNER
	PLANNING OFFICER	
DISTRICT TOWN PLANNER FIROZPUR	SENIOR TOWN PLANNER, LUDHIANA	CHIEF TOWN PLANNER PUNJAB



LPA
JALALABAD

SRI
MUKTSAR
SAHIB
DISTRICT

LPA
ABOHAR

RAJASTHAN

P
A
K
I
S
T
A
N

GOVERNMENT OF PUNJAB
DEPARTMENT OF HOUSING & URBAN DEVELOPMENT
(HOUSING – 1 BRANCH)
CORRIGENDUM

No.....

DATE

Whereas to meet the challenge of rapid growth of **Fazilka** Town and to provide a workable frame work for comprehensive planned and regulated development of **Fazilka** town and its surroundings in an orderly manner and to prepare its Master Plan under “**The Punjab Regional and Town Planning and Development Act, 1995**”, the State Government declared Local Planning Area of **Fazilka** Town within the meaning of Sub Section (1) of Section 56 of “**The Punjab Regional and Town Planning and Development Act, 1995**”, vide Notification No. 12/11/2010-4HG2/1879 Dated 21st June 2010 for **Fazilka** Town, 1 Urban Settlement and 74 Villages around it.

In partial modification of above mentioned Notification No 12/11/2010-4HG2/1879 Dated 21st June 2010 regarding the declaration of Local Planning Area, Fazilka and in exercise of the powers conferred within the meaning of Sub-Section (7) of section 56 of "**The Punjab Regional and Town Planning and Development Act, 1995**", the Governor of Punjab is pleased to include 1 Urban Settlement and 67 full of district Fazilka in this Local Planning Area. Now the total area of proposed Local Planning Area has become 1,06,099 hectares (including 2 Urban settlement and adjoining 141 villages).

1. New villages added in the list of above notification of Local Planning Area, Fazilka are as follows.

SR. NO.	NAME OF VILLAGES	H.B. NO.	AREA (HECT.)	TOTAL POPULATION (2011)
1	ARNIWALA SHEIKH SUBHAN (URBAN)	199	1679	9353
2	DHAB WALA KALAN	183	1530	4336
3	MULIAN WALI	198	1219	2604
4	AHAL BODLA	222	607	1445
5	JANDWALA BHIME SHAH	203	1410	3275
6	PANKAN	202	1305	3031
7	BANAN WALA	200	1231	2776
8	MAHUANA BODLA	205	1332	3519
9	JHOTIAN WALI	204	1508	4433
10	ALIANA	208	558	2709

11	GHATIAN WALI BODLA	207	675	2011
12	GHATIAN WALI JATTAN	206	544	1625
13	JORE JAND URF CHIMNE WALA	217	502	1260
14	CHAK KHEO WALI	214	580	2119
15	JORKI ANDHE WALI	215	553	1138
16	OJHAN WALI	216	532	2424
17	DEPULANA	223	599	2683
18	SHAMAN KHANKA	225	633	2319
19	JORKI KANKAR WALI	232	891	1626
20	CHAK BAN WALA	226	602	871
21	CHAK DAB WALA	227	621	1679
22	CHAhLAN WALI	228	740	2278
23	TAHLI WALA BODLA	229	1229	3523
24	ISLAM WALA	181	1505	3014
25	TAHLI WALA JATTAN	182	1606	2395
26	DHIPAN WALI	184	1202	2461
27	KOHARIAN WALI	145	1326	2780
28	KANDH WALA HAZAR KHAN	179	1361	3553
29	KAMAL WALA	180	1480	3253
30	SAJRANA	239	1405	4742
31	SINGH PURA	238	718	1518
32	KIKAR WALA RUPA	237	713	538
33	PATTI PURAN	230	326	472
34	ABHUN	231	1266	1956
35	CHOHARIAN WALI	236	678	1983
36	ODIAN	249	732	1329
37	KARIAN	261	1043	1539
38	KHAN WALA	260	778	991
39	TAROBARI	221	990	4749

40	KIRIAN WALA	220	600	1154
41	HAUJ KHAS	218	768	2168
42	SAHI WALA	212	333	526
43	HALIM WALA	211	571	3033
44	RORAN WALA	210	507	1615
45	NAUKERIAN	209	1308	3407
46	CHAK PAKHI	213	500	1567
47	HAUJ URF GANDER	219	589	1479
48	GHURIANAN	177	1233	2885
49	BURJ HANUMAN GARH	178	967	2787
50	MAMU KHERA	144	1262	3241
51	MURAD WALA DAL SINGH	146	1223	2452
52	KATEHRA	143	1375	2987
53	BAKAIN WALA	125	1361	3647
54	RUPNAGAR	126	1098	3266
55	JANDWALA MIRA SANGLA	127	1611	3773
56	PATRE WALA	128	1529	4139
57	AZAM WALA	140	1666	5153
58	SABUANA	250	1522	3673
59	KABUL SHAH KHUBAN	251	1689	4029
60	LAKHE WALI MUSTAL QABUL	252	2021	2184
61	KHOEWALI MUSTAL BARE KE	253	1215	2546
62	BARE KE	254	1062	1637
63	MURAD WALA BHUMGAR	255	581	543
64	SHETIR WALA	256	786	2739
65	TILANWALI	257	332	1698
66	BANDI WALA	258	736	1786
67	SIWANA	259	840	1515
68	GAGAN KE	295	175	448

1. Based upon the above rectification, the description of total area, population and no. of settlements in the earlier notification may be read as follows:

Sr. No.	Components	Amended Details
1.	Area	106099
2.	Population	370798
3.	No. of Urban Settlement	2
4.	No. of Villages	141

The revised Schedule of boundary of proposed Local Planning Area Fazilka is as under.

NORTH : Starting from point "A" which is the common meeting point of Village Lakhe Ke Hithar (H. B. No 311), of this LPA, Village Chak Khiwa (H.B. No 368) of LPA Jalalabad and International boundary of Indo-Pak. Then moving towards east along the Northern boundary of Village Lakhe ke Hithar (H.B. No. 311), then moving along the eastern boundary of Village Lakhe ke Hithar (H.B. No 311), then moving along the Northern boundary of the Village Jamal ke (H.B. No. 310), then moving along the Eastern boundary of Village Jamal Ke (H.B.No 310), crossing Firozpur-Fazilka road, then again moving along the Eastern boundary of Village Jamal ke (H.B. No. 310), Then moving Southern boundary of Village Jamal ke (H.B. No. 310), Then moving along the Eastern boundary of Village Lakhe Ke Uttar (H.B. No. 309), Then moving towards East along the Northern boundaries of Village Ladhuka (H.B. No. 308), Village Tarobari (H.B. No. 221), crossing Firozpur- Fazilka- Railway Line, then again moving along the Northern boundaries of the Village Tarobari (H.B. No. 221), Village Kirian Wala (H.B. No. 220), Village Hauj urf Gander (H.B. No. 219), Village Hauj Khas (H.B. No. 218), Village Sahi Wala (H.B. No. 212), crossing Eastern Canal Main Branch and again moving along the northern boundaries of Village Sahi Wala (H.B. No. 212), Village Halim Wala (H.B. No. 211), Village Roran Wala (H.B. No. 210), crossing Bikaner Gang Canal and again moving along the Northern boundary of Village Roran Wala (H.B. No. 210), crossing Muktsar-Fazilka Railway Line, then moving again along the Northern boundary of the Village Roran Wala (H.B. No. 210), then moving along the Southern boundaries Village Roran Wala (H.B. No. 210), again Village Halim Wala (H.B. No. 211), Village Naukerian (H.B. No. 209), then moving along the Northern boundary of Village Jandwala Bhome Shah (H.B. No. 203), crossing Bhagsar distributary and moving again along the northern boundaries of Village Jandwala Bhome Shah (H.B. No. 203), Village Pankan (H.B. No. 202), crossing Bam sub minor and again moving the Northern boundary of Village Pankan (H.B. No. 202) upto Point B which is the common meeting point of Village Pankan (H.B. No. 202) of this LPA, Village Gander (H.B. No. 45) and Village Chak Chibran Wali (H.B. No. 43) of District Sri Muktsar Sahib.

EAST : Starting from point "B" moving towards South along the Eastern boundary of Village Pankan (H.B. No. 202), and then moving towards west along the Southern boundary of Village Pankan (H.B. No. 202), then moving along the eastern boundaries of the Village Banan Wala (H.B. No. 200), Village Mulian Wali (H.B. No. 198), crossing Arni Wala Sub Minor and then moving along the eastern boundaries of Village Mulian Wali (H.B. No. 198), Village Dhippan Wali (H.B. No. 184), crossing Arni Wala Distributary and Fazilka-Malout road and then moving again along the Eastern boundaries of Village Dhippan Wali (H.B. No. 184), Village Ghurianan (H.B. No. 177), Village Murad Wala Dal Singh (H.B. No. 146) upto point "C" which is the common meeting point of Village Murad Wala Dal Singh (H.B. No. 146) of this LPA < Village Dhrang Wala (H.B. No. 135) of L.P.A Abohar and Village Ratta Tibba (H.B. No. 147) of District Sri Muktsar Sahib.

SOUTH : Starting point "C" moving towards West along the Southern boundaries of Village Murad Wala Dal Singh (H.B. No. 146), Village Koharian Wali (H.B. No. 145), Village Mamu Khera (H.B. No. 144), Village Katehra (H.B. No. 143), Village Ghallu (H.B. No. 138) crossing Abohar- Fazilka road and then again moving along the southern boundary of Village Ghallu (H.B. No. 138), then moving along the Eastern boundaries of Village Khipan Wali (H.B. No. 139), Village Patre Wala (H.B. No. 128), crossing Bakain Sub Minor and again moving along the eastern boundary of Village Patre Wala (H.B. No. 128), then moving along the Southern boundaries of the Village Patre Wala (H.B. No. 128), Village Jandwala Mira Singh (H.B. No. 127), crossing Hindumal Kot- Fazilka road and again moving along the Southern boundry of Village Jandwala Mira Singh (H.B. No. 127), then moving along the Eastern boundaries of Village Rupnagar (H.B. No. 126), Village Bakain Wala (H.B. No. 125), then along the Southern boundary of Village Bakain Wala (H.B. No. 125), up to point "D" which is the common meeting point of Village Bakain Wala (H.B. No. 125) of this LPA ,Village Koel Khera (H.B. No. 105) of L.P.A Abohar and State boundary of Rajasthan.

WEST: Starting point "D" moving towards north along the State boundary of Rajasthan revenue boundary of Village Bakain Wala (H.B. No. 125), crossing Bikaner Gang Canal and again moving along the western boundaries of Village Bakain Wala (H.B. No. 125), Village Rupnagar (H.B. No. 126) and then moving along the International boundaries of Indo-Pak, Village Rupnagar (H.B. No. 126), Village Bare Ke (H.B. No. 254), Village Murad Wala Bhumgar (H.B. No. 255), Village Siwana (H.B. No. 259), Village Khan Wala (H.B. No. 260), Village Churian Wala Chisti (H.B. No. 263), Village Pacca (h.B.No 264),Village Ganj Baksh (H.B. No. 265), again Village Pacca (H.B. No. 264), Village Qutabian Vir Wala (H.B. No. 270), Village Jhanger (H.B. No. 266), Village Nur Mohammed (H.B. No. 269), Village Kadhar Ke (H.B. No. 268), Village Jiwan Pura (H.B. No. 275), Village Khokhar (H.B. No. 276), Village Mohammed Usman (H.B. No. 280), Village Mohammed

Amire (H.B. No. 279), Village Mauzzam (H.B.No. 278), Village Mohar Sona Alias urf Nahike (H.B. No. 277), Village Mehar Jamsher (H.B. No. 326), Village Mehar Khiwa (H.B. No. 325), Village Rohela Tajeke (H.B. No. 322), Village Mahatama Nagar (H.B. No. 319), Village Hasta Kalan (H.B. No. 298), Village Wali Shah Hithar (H.B. No. 316), Village Ghurka (H.B. No. 314), Village Behak Hasta (H.B. No. 318), Village Lakhe Wali Asli (HASB) (H.B. No. 312) and Village Lakhe Ke Hithar (H. B. No 311) upto point "A" which is the starting point.

The revised boundaries of Local Planning Area Fazilka are specifically shown on the Drawing No. DTP(F)117/2017 Dated 05/09/2017. All the provisions laid down under Section 56 (2) of “**The Punjab Regional and Town Planning and Development Act, 1995**” and all the relevant rules framed under this Act have been taken into consideration.

Dated

Vini Mahajan I.A.S

Additional Chief Secretary to Government of Punjab
Housing and Urban Development Department

BRIEF NOTE REGARDING SUPERSSION IN NOTIFICATION No. 12/11/2010-4HG2/1879 Dated 21st June 2010 FOR LOCAL PLANNING AREA, FAZILKA.

The Local Planning Area Fazilka was declared vide Punjab Government Notification No. 12/11/2010-4HG2/1879 Dated 21st June 2010 for planned development of area and its periphery, under section 56(1) of **“The Punjab Regional and Town Planning and Development Act, 1995”** for 1 Urban Settlement and 74 full villages including Fazilka municipal council.

In Partial modification of the above mention Notification No. 12/11/2010-4HG2/1879 Dated 21st June 2010 regarding the declaration of Local Planning Area Fazilka and exercising the powers confirmed within the meaning of sub- section (7) of section 56 of **“The Punjab Regional and Town Planning and Development Act, 1995”** the Governor of Punjab is now pleased to include 1 new urban settlement and 67 new villages of District Fazilka in Local Planning Area Fazilka.

1. The Villages included in Local Planning Area Fazilka as follow:-

S.R. NO.	NAME OF VILLAGES	H.B. NO.	AREA (HECT.)	TOTAL POPULATION (2011)
1	ARNIWALA SHEIKH SUBHAN (URBAN)	199	1679	9353
2	DHAB WALA KALAN	183	1530	4336
3	MULIAN WALI	198	1219	2604
4	AHAL BODLA	222	607	1445
5	JANDWALA BHIME SHAH	203	1410	3275
6	PANKAN	202	1305	3031
7	BANAN WALA	200	1231	2776
8	MAHUANA BODLA	205	1332	3519
9	JHOTIAN WALI	204	1508	4433
10	ALIANA	208	558	2709
11	GHATIAN WALI BODLA	207	675	2011
12	GHATIAN WALI JATTAN	206	544	1625
13	JORE JAND URF CHIMNE WALA	217	502	1260
14	CHAK KHEO WALI	214	580	2119
15	JORKI ANDHE WALI	215	553	1138
16	OJHAN WALI	216	532	2424
17	DEPULANA	223	599	2683

18	SHAMAN KHANKA	225	633	2319
19	JORKI KANKAR WALI	232	891	1626
20	CHAK BAN WALA	226	602	871
21	CHAK DAB WALA	227	621	1679
22	CHAHLAN WALI	228	740	2278
23	TAHLI WALA BODLA	229	1229	3523
24	ISLAM WALA	181	1505	3014
25	TAHLI WALA JATTAN	182	1606	2395
26	DHIPAN WALI	184	1202	2461
27	KOHARIAN WALI	145	1326	2780
28	KANDH WALA HAZAR KHAN	179	1361	3553
29	KAMAL WALA	180	1480	3253
30	SAJRANA	239	1405	4742
31	SINGH PURA	238	718	1518
32	KIKAR WALA RUPA	237	713	538
33	PATTI PURAN	230	326	472
34	ABHUN	231	1266	1956
35	CHOHARIAN WALI	236	678	1983
36	ODIAN	249	732	1329
37	KARIAN	261	1043	1539
38	KHAN WALA	260	778	991
39	TAROBARI	221	990	4749
40	KIRIAN WALA	220	600	1154
41	HAUJ KHAS	218	768	2168
42	SAHI WALA	212	333	526
43	HALIM WALA	211	571	3033
44	RORAN WALA	210	507	1615
45	NAUKERIAN	209	1308	3407
46	CHAK PAKHI	213	500	1567
47	HAUJ URF GANDER	219	589	1479
48	GHURIANAN	177	1233	2885

49	BURJ HANUMAN GARH	178	967	2787
50	MAMU KHERA	144	1262	3241
51	MURAD WALA DAL SINGH	146	1223	2452
52	KATEHRA	143	1375	2987
53	BAKAIN WALA	125	1361	3647
54	RUPNAGAR	126	1098	3266
55	JANDWALA MIRA SANGLA	127	1611	3773
56	PATRE WALA	128	1529	4139
57	AZAM WALA	140	1666	5153
58	SABUANA	250	1522	3673
59	KABUL SHAH KHUBAN	251	1689	4029
60	LAKHE WALI MUSTAL QABUL	252	2021	2184
61	KHOEWALI MUSTAL BARE KE	253	1215	2546
62	BARE KE	254	1062	1637
63	MURAD WALA BHUMGAR	255	581	543
64	SHETIR WALA	256	786	2739
65	TILANWALI	257	332	1698
66	BANDI WALA	258	736	1786
67	SIWANA	259	840	1515
68	GAGAN KE	295	175	448

2. Based on above rectification, the description of total area, Population and No. of settlement in the earlier notification may be read as follow:-

Sr. No.	Components	Amended Details
1.	Area	67669 Hectare
2.	Population	172387
3.	No. of Urban Settlement	1
4.	No. of Villages	67

District Town Planner,
Firozpur.

EXPLANATORY NOTE REGARDING DECLARATION OF
LOCAL PLANNING AREA, FAZILKA TOWN
DISTRICT FAZILKA
UNDER SECTION 56(1) OF THE PUNJAB REGIONAL AND TOWN PLANNING AND
DEVELOPMENT ACT, 1995

To regulate the development in and around the Municipal limit of Fazilka and Arniwala Sheikh Subhan towns, District Fazilka and to tap the potential of areas along the Fazilka-Firozpur Road (SH-20), Fazilka-Abohar Road (NH-15), Fazilka-Malout Road (MDR-42), Fazilka-Hindumal Kot Road the State Government intends to declare the Local Planning Area of Fazilka and Arniwala Sheikh Subhan towns & notify the same sub-section(7) of section 56 of "**The Punjab Regional and Town Planning and Development Act, 1995**" in which the area of Fazilka and Arniwala Sheikh Subhan towns, and 141 full villages in their surroundings has been included. The total area of Local Planning Area is 106099 hectares which has been shown on Drawing No DTP(F)117/2017 Dated 5.09.2017. While preparing the proposal of Local Planning Area of Fazilka all the provisions laid down u/s 56(2) of "**The Punjab Regional and Town Planning and Development Act, 1995**" and all the concerned rules framed under this Act have been taken into consideration Revenue Boundary of Fazilka and Arniwala Sheikh Subhan towns,, & surrounding villages and permanent features have been kept in mind for proper identifications of land falling in Local Planning Area.

- (a) Geographical and Locational aspects have also been taken into account.
- (b) Major road pattern of the towns especially the development along Fazilka-Firozpur Road (SH-20), Fazilka-Abohar Road (NH-15), Fazilka-Malout Road (MDR-42), Fazilka-Hindumal Kot Road, have been taken into consideration to make the planning area more accessible for proper development
- (c) To study and analyze the scope of Local Planning Area, the present population and the projected population increase of Fazilka and Arniwala Sheikh Subhan towns has also been taken into consideration so that projected population can be adjusted in a planned manner in near future.
- (d) To enhance the industrial development, the trends of existing industrial development and expected industrial development have also been studied and analyzed and have been taken into consideration.
- (e) To strengthen the economic base and commercial activities of Fazilka and Arniwala Sheikh Subhan towns the need for planned development of this area has been kept into consideration.
- (f) To make the periphery of the town manageable in a proper manner the extents of the towns and its expansion have also been considered.
- (g) State and Regional level planning and development aspects have also been considered so as to control the pressure on existing infrastructure and amenities.
- (h) In order to keep environmental balance, the surrounding villages around Fazilka and Arniwala Sheikh Subhan towns has been included in the proposed Local Planning Area.

District Town Planner,
Firozpur.

LIST OF VILLAGES FALLING IN THE LOCAL PLANNING AREA FAZILKA

SR. NO.	NAME OF TOWN/VILLAGE	H.B. NO.	AREA (IN HECTARES)	POPULATION FOR THE YEAR 2001	POPULATION FOR THE YEAR 2011
1	2	3	4	5	6
1.	FAZILKA (URBAN)	246	544	67424	76492
2.	JAMAL KE	310	176	575	591
3.	LAKHE KE UTTAR	309	267	1706	1910
4.	LAKHE WALI ASLI (HASB)	312	350	00	00
5.	LADHUKA	308	849	7078	9605
6.	BAHEK HASTA	318	38	00	00
7.	BEHAK HASTA UTTAR	307	678	1715	1951
8.	GHURKA	314	872	1389	1798
9.	WALI SHAH HITHAR	316	344	682	1111
10.	WALI SHAH UTTAR	317	268	1764	2118
11.	GULAM RASUL WALA	305	521	986	923
12.	BEHAK KHAS	306	1013	3828	3941
13.	THEH KALANDAR	224	499	924	1064
14.	SAIDO KE UTTAR	302	357	1261	1490
15.	SAIDO KE HITHAR	303	218	1209	1421
16.	NAULAN	304	214	759	784
17.	HASTA KALAN	298	1563	5820	7101
18.	MAHATAMA NAGAR	319	761	1651	2297
19.	KANWAN WALI	297	406	1076	1408
20.	RANA	299	963	1057	2259
21.	GHANUNI	301	110	00	80
22.	RAM NAGAR	300	309	686	811
23.	LALLAN WALI	233	1058	2449	2618
24.	KILI	292	53	90	152
25.	MIANI BASTI	293	249	1358	1709
26.	GANUANA	296	437	1783	2022
27.	SALEM SHAH	294	917	2150	3548
28.	MAUZZAM	278	807	3376	3280
29.	DONA SIKANDRI	320	392	157	684
30.	CHAK ROHELA	321	193	826	963
31.	ROHELA TAJEKE	322	313	698	971
32.	MEHAR JAMSHER	326	549	629	869
33.	MEHAR KHIWA	325	277	1499	1720
34.	MOHAR SONA ALIAS NAHIKE	277	185	492	537
35.	MOHAMMED AMIRE	279	100	296	289
36.	MOHAMMED ISALM	286	80	00	00
37.	ALAM SHAH	288	442	1292	1691

38.	AWA URF WARYAM PURA	289	946	338	1080
39.	KOTH URF LOOMAPUR	284	340	1422	1828
40.	MOHAMMED PIRE	285	393	1252	1361
41.	SURESH WALA	247	769	3059	2351
42.	RAMPURA	245	734	975	2155
43.	KORIAN WALI	235	854	5315	5770
44.	BAN WALA HANWANTA	244	742	1428	1800
45.	JAND WALA KHARTARA	243	698	1701	1891
46.	BEGEN WALI	240	1063	1838	2098
47.	HIRAN WALI	242	732	1450	1863
48.	KHUI KHERA MUKHA	241	1295	3751	4243
49.	BODI WALA PITHA	142	1161	1450	2795
50.	GHALLU	138	1355	4205	5386
51.	KHIPAN WALI	139	1563	3198	1998
52.	KARNI KHERA	248	1029	3244	3890
53.	MUTHIAN WALI	262	724	1849	2327
54.	CHURIAN WALA CHISTI	263	693	1917	2067
55.	PACCA	264	968	1909	1932
56.	GANJ BAKSH	265	215	00	00
57.	JHANGER	266	62	00	00
58.	QUTABIAN VIR WALA	270	215	215	253
59.	GHARUMI	271	146	415	470
60.	ASAF WALA	272	329	785	1752
61.	MUKBEKE	274	352	858	969
62.	NUR MOHAMMED	269	89	210	649
63.	KADHAR KE	268	6	00	00
64.	JIWAN PURA	275	20	00	00
65.	KABUL SHAH HITHAR	283	297	1395	727
66.	MOHAMMED USMAN	280	118	00	00
67.	GULSHAH	287	69	00	00
68.	KADAR BAKSH	273	162	504	134
69.	SULTAN PURA	290	340	14	00
70.	PANCHAN WALI	234	861	761	1950
71.	KHOKHAR	276	51	00	00
72.	BAKHU SHAH	282	129	505	531
73.	LAKHE KE HITHAR	311	240	00	00
74.	RAMKOT	141	1049	3020	2479
75.	BADHA	291	249	1323	1454
		Total	38430	168991	198411

District Town Planner,
Firozpur.

LIST OF VILLAGES FALLING IN THE LOCAL PLANNING AREA FAZILKA

SR. NO.	NAME OF TOWN/VILLAGE	H.B. NO.	AREA (IN HECTARES)	POPULATION FOR THE YEAR 2011
1	2	3	4	6
1.	FAZILKA (URBAN)	246	544	76492
2.	ARNIWALA SHEIKH SUBHAN (URBAN)	199	1679	9353
3.	JAMAL KE	310	176	591
4.	LAKHE KE UTTAR	309	267	1910
5.	LAKHE WALI ASLI (HASB)	312	350	00
6.	LADHUKA	308	849	9605
7.	BAHEK HASTA	318	38	00
8.	BEHAK HASTA UTTAR	307	678	1951
9.	GHURKA	314	872	1798
10.	WALI SHAH HITHAR	316	344	1111
11.	WALI SHAH UTTAR	317	268	2118
12.	GULAM RASUL WALA	305	521	923
13.	BEHAK KHAS	306	1013	3941
14.	THEH KALANDAR	224	499	1064
15.	SAIDO KE UTTAR	302	357	1490
16.	SAIDO KE HITHAR	303	218	1421
17.	NAULAN	304	214	784
18.	HASTA KALAN	298	1563	7101
19.	MAHATAMA NAGAR	319	761	2297
20.	KANWAN WALI	297	406	1408
21.	RANA	299	963	2259
22.	GHANUNI	301	110	80
23.	RAM NAGAR	300	309	811

24.	LALLAN WALI	233	1058	2618
25.	KILI	292	53	152
26.	MIANI BASTI	293	249	1709
27.	GANUANA	296	437	2022
28.	SALEM SHAH	294	917	3548
29.	MAUZZAM	278	807	3280
30.	DONA SIKANDRI	320	392	684
31.	CHAK ROHELA	321	193	963
32.	ROHELA TAJEKE	322	313	971
33.	MEHAR JAMSHER	326	549	869
34.	MEHAR KHIWA	325	277	1720
35.	MOHAR SONA ALIAS NAHIKE	277	185	537
36.	MOHAMMED AMIRE	279	100	289
37.	MOHAMMED ISALM	286	80	00
38.	ALAM SHAH	288	442	1691
39.	AWA URF WARYAM PURA	289	946	1080
40.	KOTH URF LOOMAPUR	284	340	1828
41.	MOHAMMED PIRE	285	393	1361
42.	SURESH WALA	247	769	2351
43.	RAMPURA	245	734	2155
44.	KORIAN WALI	235	854	5770
45.	BANWALA HANWANTA	244	742	1800
46.	JAND WALA KHARTARA	243	698	1891
47.	BEGEN WALI	240	1063	2098
48.	HIRAN WALI	242	732	1863
49.	KHUI KHERA MUKHA	241	1295	4243
50.	BODI WALA PITHA	142	1161	2795

51.	GHALLU	138	1355	5386
52.	KHIPAN WALI	139	1563	1998
53.	KARNI KHERA	248	1029	3890
54.	MUTHIAN WALI	262	724	2327
55.	CHURIAN WALA CHISTI	263	693	2067
56.	PACCA	264	968	1932
57.	GANJ BAKSH	265	215	00
58.	JHANGER	266	62	00
59.	QUTABIAN VIR WALA	270	215	253
60.	GHARUMI	271	146	470
61.	ASAF WALA	272	329	1752
62.	MUKBEKE	274	352	969
63.	NUR MOHAMMED	269	89	649
64.	KADHAR KE	268	6	00
65.	JIWAN PURA	275	20	00
66.	KABUL SHAH HITHAR	283	297	727
67.	MOHAMMED USMAN	280	118	00
68.	GULSHAH	287	69	00
69.	KADAR BAKSH	273	162	134
70.	SULTAN PURA	290	340	00
71.	PANCHAN WALI	234	861	1950
72.	KHOKHAR	276	51	00
73.	BAKHU SHAH	282	129	531
74.	LAKHE KE HITHAR	311	240	00
75.	RAMKOT	141	1049	2479
76.	BADHA	291	249	1454
77.	DHAB WALA KALAN	183	1530	4336

78.	MULIAN WALI	198	1219	2604
79.	AHAL BODLA	222	607	1445
80.	JANDWALA BHIME SHAH	203	1410	3275
81.	PANKAN	202	1305	3031
82.	BANAN WALA	200	1231	2776
83.	MAHUANA BODLA	205	1332	3519
84.	JHOTIAN WALI	204	1508	4433
85.	ALIANA	208	558	2709
86.	GHATIAN WALI BODLA	207	675	2011
87.	GHATIAN WALI JATTAN	206	544	1625
88.	JORE JAND URF CHIMNE WALA	217	502	1260
89.	CHAK KHEO WALI	214	580	2119
90.	JORKI ANDHE WALI	215	553	1138
91.	OJHAN WALI	216	532	2424
92.	DEPULANA	223	599	2683
93.	SHAMAN KHANKA	225	633	2319
94.	JORKI KANKAR WALI	232	891	1626
95.	CHAK BAN WALA	226	602	871
96.	CHAK DAB WALA	227	621	1679
97.	CHAHLAN WALI	228	740	2278
98.	TAHLI WALA BODLA	229	1229	3523
99.	ISLAM WALA	181	1505	3014
100.	TAHLI WALA JATTAN	182	1606	2395
101.	DHIPAN WALI	184	1202	2461
102.	KOHARIAN WALI	145	1326	2780
103.	KANDH WALA HAZAR KHAN	179	1361	3553
104.	KAMAL WALA	180	1480	3253
105.	SAJRANA	239	1405	4742
106.	SINGH PURA	238	718	1518
107.	KIKAR WALA RUPA	237	713	538
108.	PATTI PURAN	230	326	472

109	ABHUN	231	1266	1956
110	CHOHARIAN WALI	236	678	1983
111	ODIAN	249	732	1329
112	KARIAN	261	1043	1539
113	KHAN WALA	260	778	991
114	TAROBARI	221	990	4749
115	KIRIAN WALA	220	600	1154
116	HAUJ KHAS	218	768	2168
117	SAHI WALA	212	333	526
118	HALIM WALA	211	571	3033
119	RORAN WALA	210	507	1615
120	NAUKERIAN	209	1308	3407
121	CHAK PAKHI	213	500	1567
122	HAUJ URF GANDER	219	589	1479
123	GHURIANAN	177	1233	2885
124	BURJ HANUMAN GARH	178	967	2787
125	MAMU KHERA	144	1262	3241
126	MURAD WALA DAL SINGH	146	1223	2452
127	KATEHRA	143	1375	2987
128	BAKAIN WALA	125	1361	3647
129	RUPNAGAR	126	1098	3266
130	JANDWALA MIRA SANGLA	127	1611	3773
131	PATRE WALA	128	1529	4139
132	AZAM WALA	140	1666	5153
133	SABUANA	250	1522	3673
134	KABUL SHAH KHUBAN	251	1689	4029
135	LAKHE WALI MUSTAL QABUL	252	2021	2184
136	KHOEWALI MUSTAL BARE KE	253	1215	2546
137	BARE KE	254	1062	1637
138	MURAD WALA BHUMGAR	255	581	543
139	SHETIR WALA	256	786	2739

140	TILANWALI	257	332	1698
141	BANDI WALA	258	736	1786
142	SIWANA	259	840	1515
143	GAGAN KE	295	175	448
TOTAL			106099	370798

District Town Planner,
Ferozpur.

