







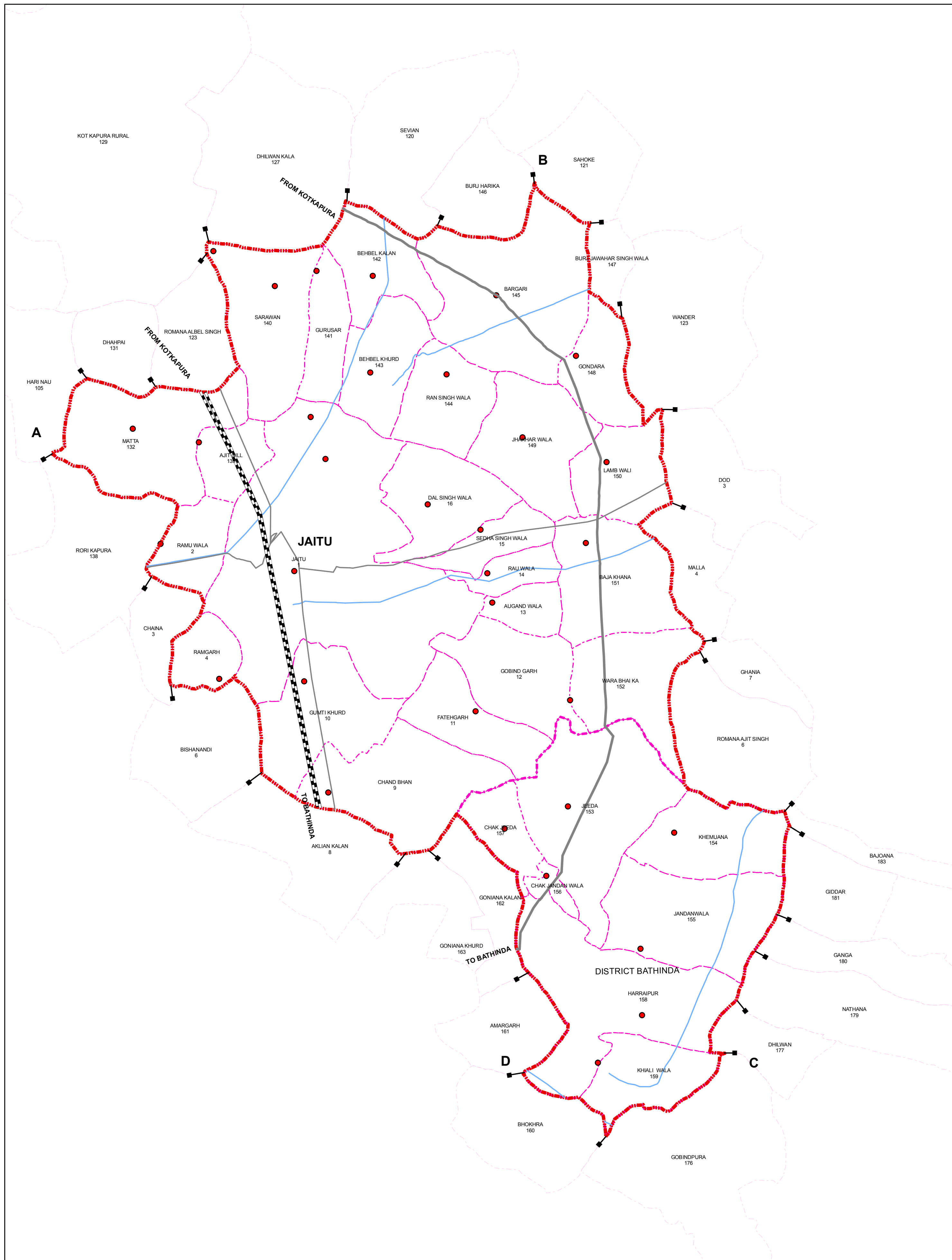


JAITU

LEGEND

-  LOCAL PLANNING AREA BOUNDARY
-  MUNICIPAL LIMIT
-  VILLAGE BOUNDARY / HADBAST NOS
-  SETTLEMENT / URBAN AREAS
-  ROADS
-  RAILWAY LINE
-  RIVERS / DRAINS / CANALS
-  SEHADA



NOTE : VILLAGE BOUNDARIES AS PER LAND RECORDS


SCALE: 1:75,000




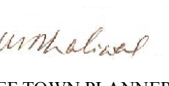
DEPTT. OF TOWN AND COUNTRY PLANNING, PUNJAB
OFFICE OF DISTRICT TOWN PLANNER, FARIDKOT

DRAWING NO.D.T.P.(FDK) 363/2010

DATED: 4/5/2010


DISTT. TOWN PLANNER
FARIDKOT


SENIOR TOWN PLANNER
LUDHIANA


CHIEF TOWN PLANNER
PUNJAB, CHANDIGARH

PREPARED AND SUPPLIED BY:
PUNJAB REMOTE SENSING CENTRE, LUDHIANA - 141004
Tel:0161-2303484, Fax:01612303483,Email:prscoffice@rediffmail.com