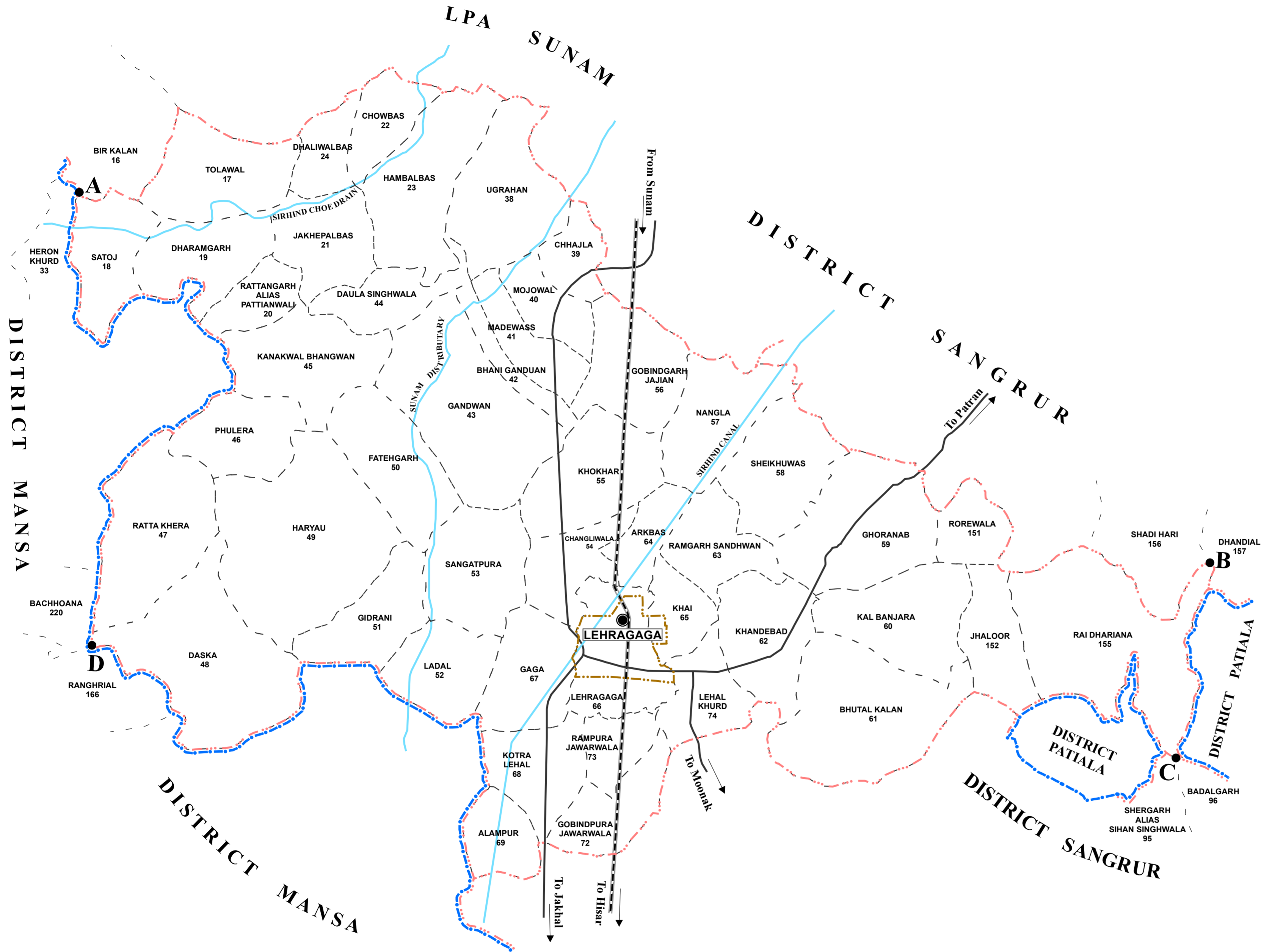



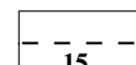





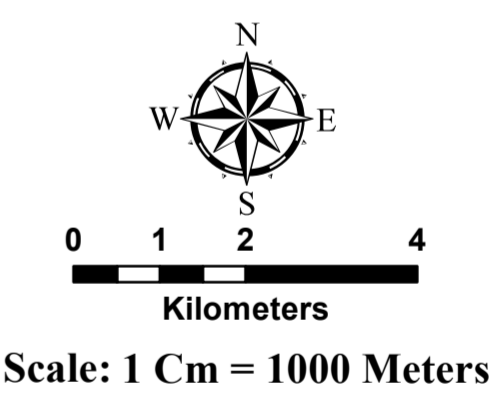
LEHRAGAGA

Local Planning Area




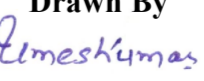



-  District Boundary
-  LPA Boundary
-  M.C. Boundary
-  Village Boundary/Hadbast No.
-  National Highway/Other Roads
-  Railway Line
-  Water Bodies

No. of Towns = 1
 No. of Villages = 45
 Total Area = 40,431.98 Hectares
 Total Population = 1,50,623 Persons



Department of Town & Country Planning, Punjab
 Office of District Town Planner, Sangrur

Drawing No. D.T.P. (S) 412/2017 Dated 23/08/2017

 Avtar Singh Drawn By  Eemesh Kumar Checked By	 Navinder Kumar Assistant Town Planner  Navinder Singh DTP, Sangrur	 CTP, Patiala	CTP, Punjab Chandigarh
---	---	---	---------------------------